














Legend

-  Alignment
-  Station Locations

Scenario A 2050 PM Peak Hour
Road DM-DS (Percentage point change)

-  -40% - -30%
-  -30% - -20%
-  -20% - -10%
-  -10% - -5%
-  -5% - -1%
-  -1% - 1%
-  1% - 5%
-  5% - 10%
-  10% - 20%
-  20% to 30%
-  30% - 40%



P02	28/7/22	Final Issue	JL	RH	RH	NC
Rev.	Date	Purpose of revision	Drawn	Check'd	Rev'd	Appr'd



Drawing Title
**Figure 9.18 Mode Share - Scenario A
2050 PM Road
Sheet 1 of 2**

Drawing Status: **Final**

Scale @ A3: 1:75,000 **DO NOT SCALE**

Jacobs No.: 32108600

Drawing No.: **ML1-JAI-EIA-ROUT_XX-DR-Y-09098** Rev **P02**

This drawing is not to be used in whole or in part other than for the intended purpose and project as defined on this drawing. Refer to the contract for full terms and conditions.



Ordnance Survey Ireland 2018